

# Southern Greenlee County Trails Study (MPD 002E-14)

## Exhibit A - North Study Area

### Existing and Proposed Trail Network

#### Trail Network Information

- Destination
- Proposed Trailhead
- Existing Trailhead
- Potential Safe Route to School
- Existing Path
- Proposed Path
- Existing Trail
- Proposed Trail
- Morenci Proposed Path\*
- Morenci Proposed Trail\*
- Popular OHV Route

#### Existing Bike Routes\*

- Effective Shoulder Width
- 4 feet or greater
- Less than 4 feet


\* Refer to the draft Morenci Pathways and Trails Plan for more detailed information.  
\*\* Source: ADOT Cycle Arizona Map

#### General Reference Information

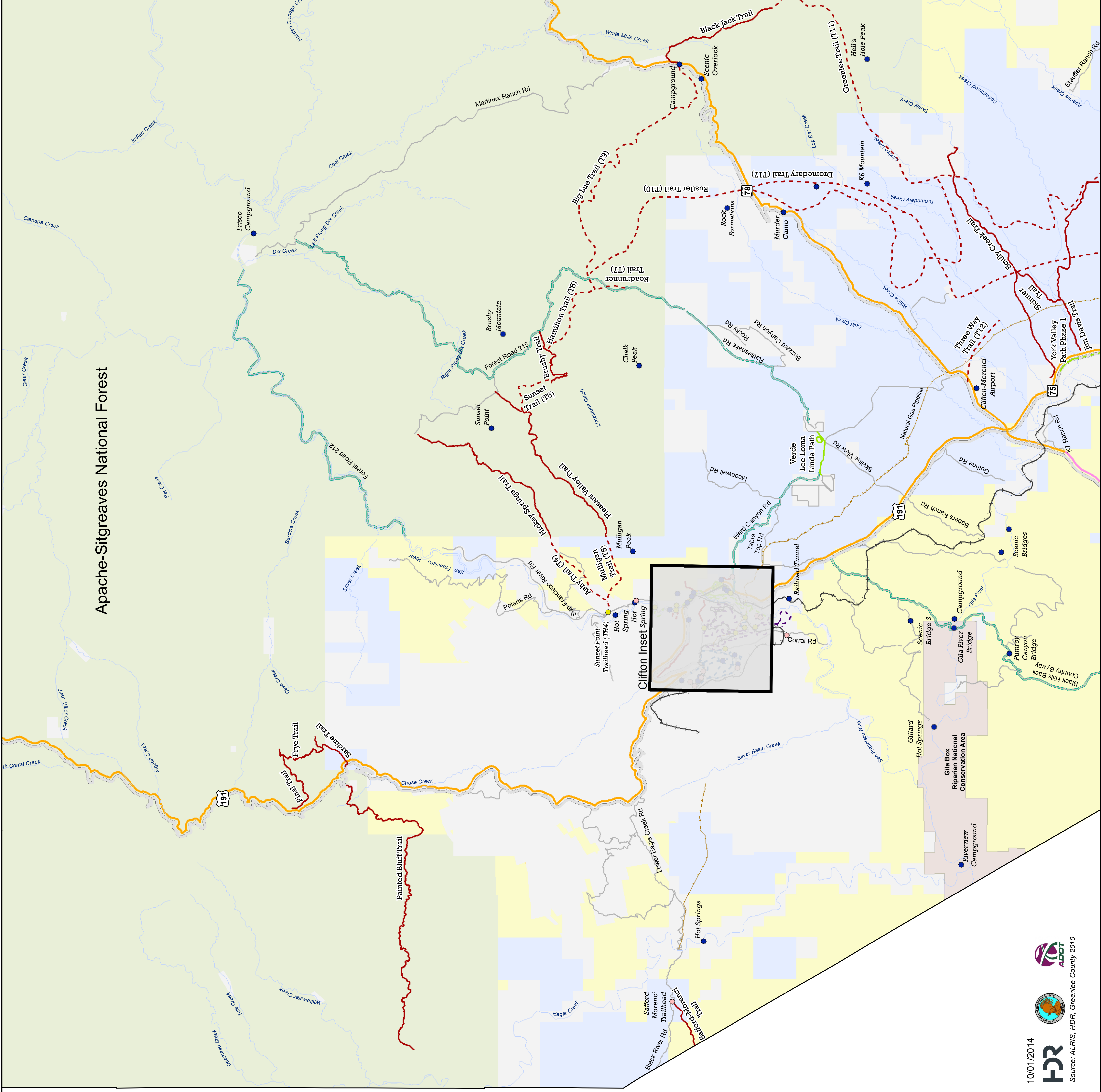
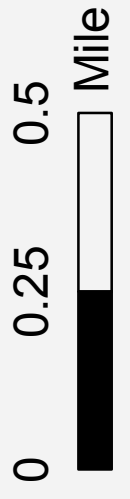
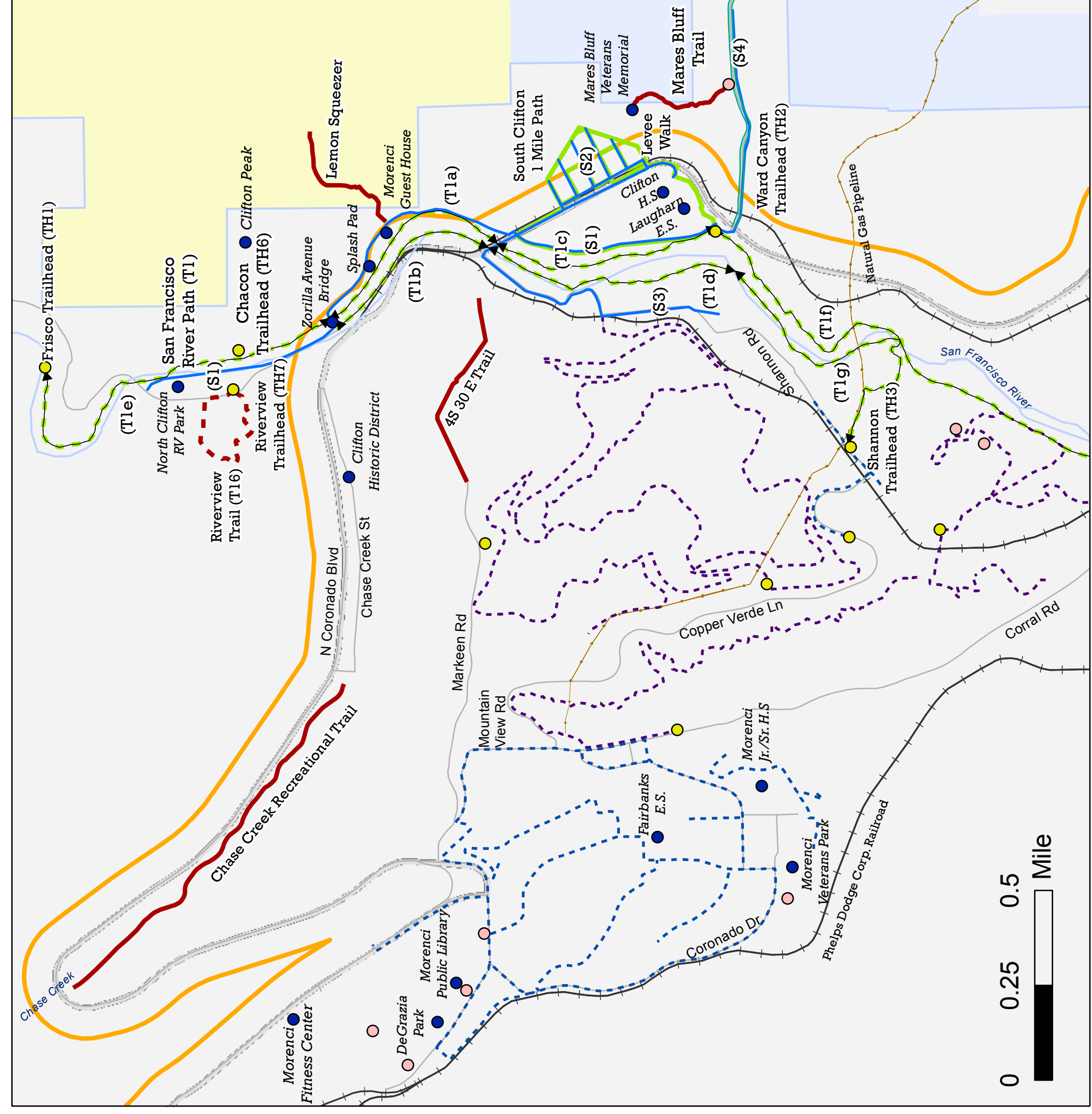
- Railroad
- Pipeline
- Interstate; State Route; U. S. Highway
- Road
- Pipeline

#### Surface Management

- Apache-Sitgreaves National Forest
- Arizona State Trust Land
- Bureau of Land Management
- Private



Clifton Inset



Apache-Sitgreaves National Forest

